



COMMONWEALTH OF AUSTRALIA.

Home and Territories Department.

FILE OF PAPERS.

SUBJECT: *Crown Buildings at Norfolk Is.*
List of.

Norfolk Is. "b"

CROWN BUILDINGS AT NORFOLK ISLAND.



Registered Number.

Remarks.

- 1. Ruins (caused by fire)
- 2. "
- 3. Occupied by Mrs Mead Adams, under license, 1/4/1910.
- 4. Demolished.
- 5. Formerly occupied by Gregory Quintal, (evicted) now ruins (caused by fire)
- 6. Methodist Parsonage.
- 7. EVA Buffett. license signed 3/1/1908.
- 8. Formerly occupied by Tabor Abbey Quintal. (evicted) now ruins.
- 9. Now Medical Officer's Quarters.
- 10. Church of England Vicarage
- 11. Occupied by Alice Maude Christian, License signed 12/5/08
- 12. Methodist Chapel
- 13. Formerly occupied by G. Evans, NOW, RUINS. (evicted)
- 14. Old premises occupied by Mrs Jackson, Widow, free of charge.
- 15. Police Officer's quarters, Post Office & Bond.
- 16. Court House.
- 17. Magazine
- 18. Church of England
- 19. 21. Occupied by John Selwyn Robinson. Tenant.
- 23. " No. 2 Whaling Coys. boat shed.
- 24. Store, generally used in bad weather for storeing cargo.
- 25. Customs Bond and Launch shed.
- 26. Occupied by No 3. Boating Coy.
- 27. Signalman's quarters
- 29. At present unoccupied, roof blown off recent gale.
- 30. DO do do do do.
- 31. Occupied. Thomas E.B. Quintal. Tenant.
- 32. Occupied Mrs Opgenhaeffen, Tenant.
- 34. Occupied by No 1. boating coy.
- 35. Formerly Adventist Church, now used as Govt. Store, for Lime, Cement ETC.

- 41. Occupied.as Surgery. Medical Officer.

For information. A plan showing the location of the buildings is also attached.

J.A. 18.8.23.

See

J.A.

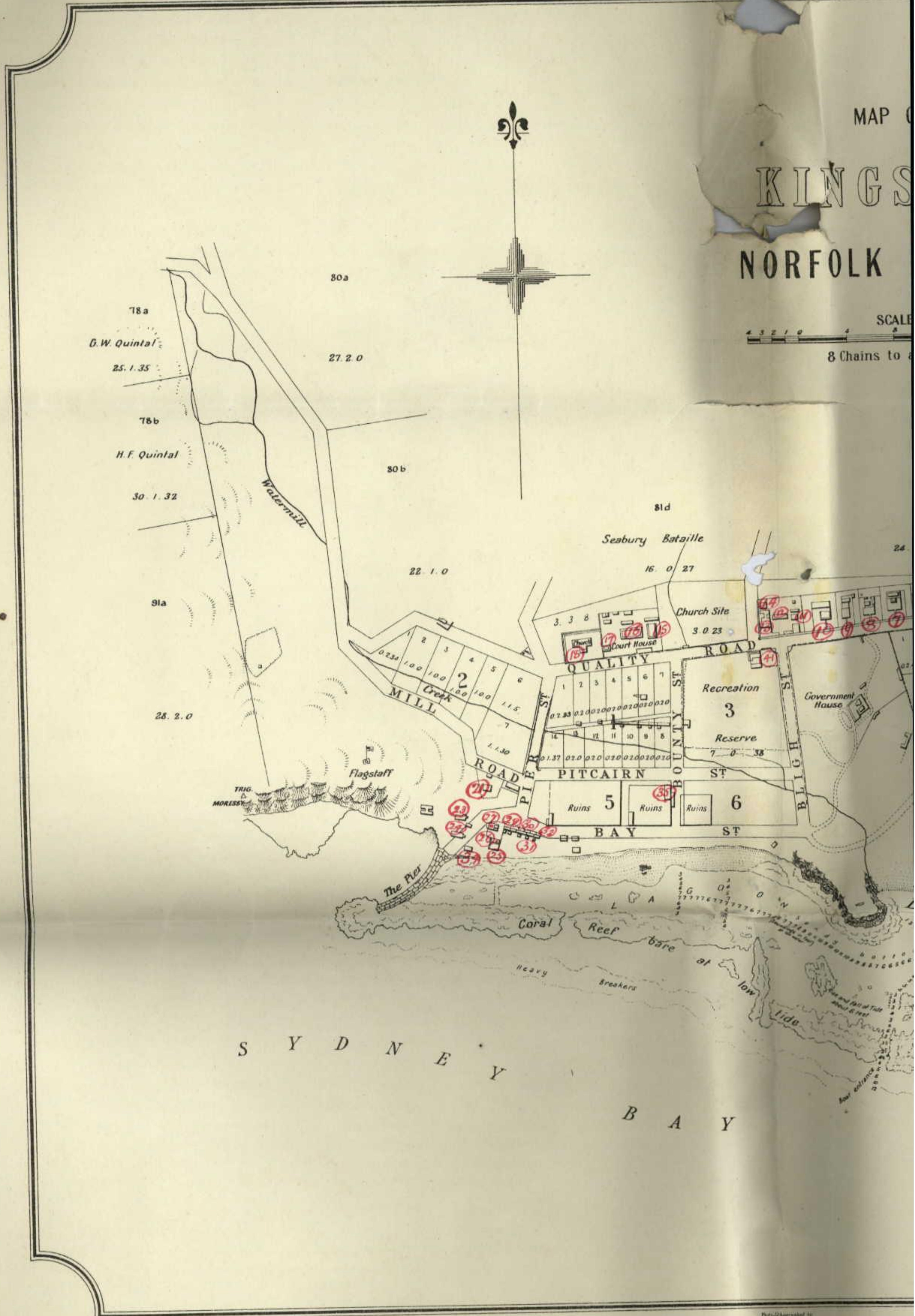
18/8/23

*Acc. for information
J.A.
21/8/23*

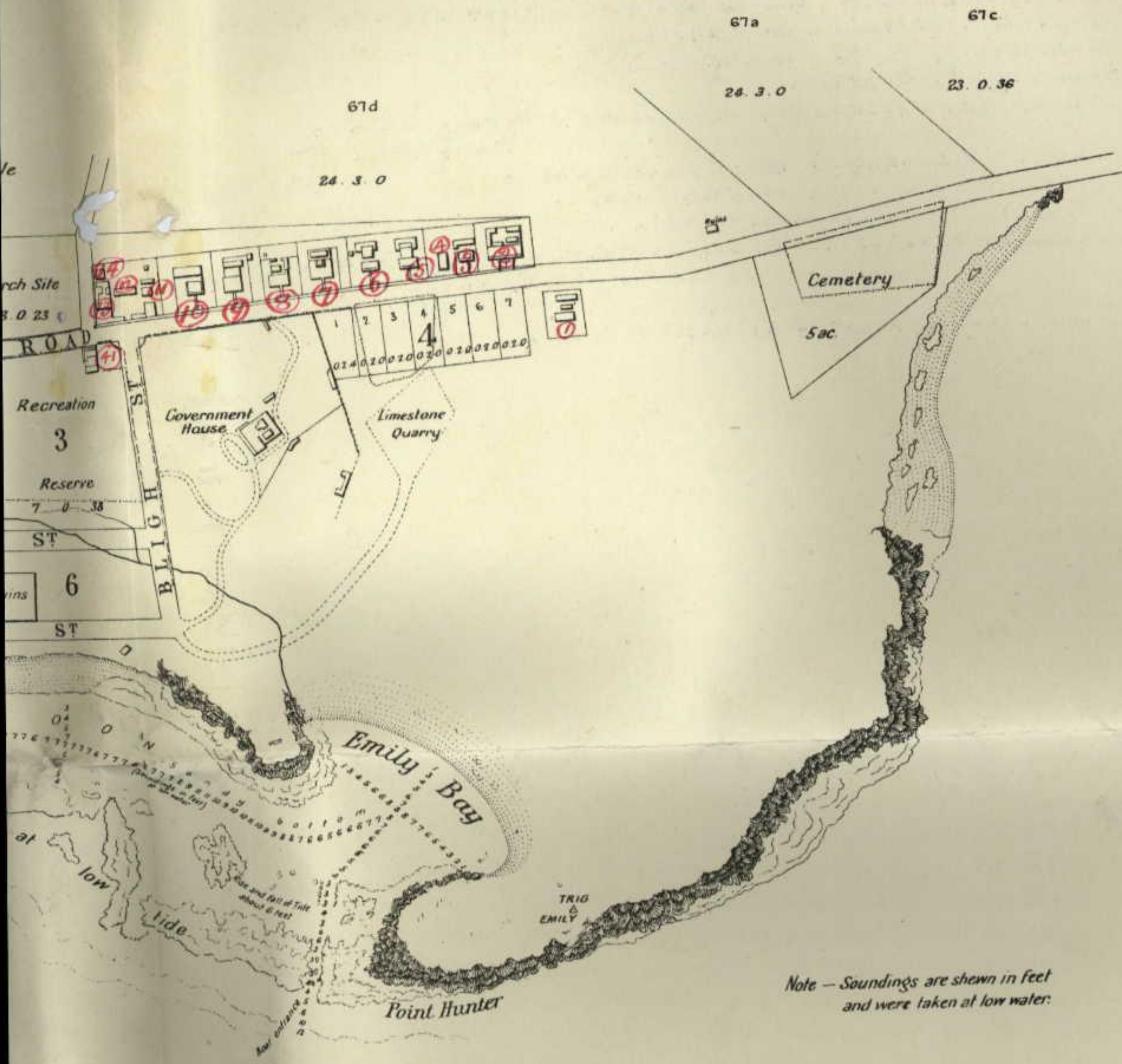
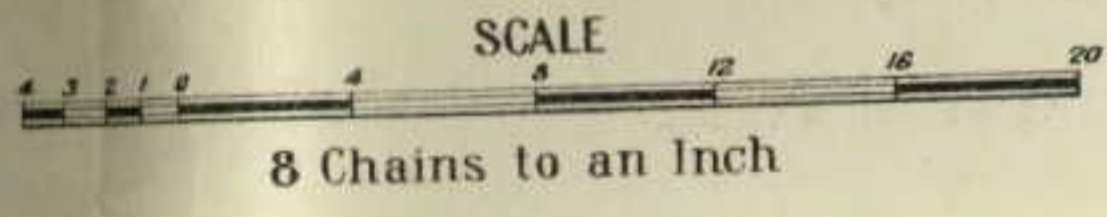
J.A.

J.A.

Appendix F. (See schedule, Appendix C.)



MAP OF KINGSTON NORFOLK ISLAND



Note - Soundings are shown in feet and were taken at low water.

J. M. Murphy
Government Surveyor.
8th Feb^y 1904.

Photo-lithographed by
W. A. Gallick, Government Printer,
Sydney, N.S.W.